







**Key**

-  WDLP - Green Belt (DS19)
-  Warwick District Council Boundary
-  WDLP - Growth Village Envelopes (H10)
-  Site Ref
-  WDLP - Infill Village Boundaries
-  WDLP - Sub Regional Employment Allocation (DS16)

**8. Baginton, Bubbenhall and Coventry Airport**

**Local Plan Policies Map**

